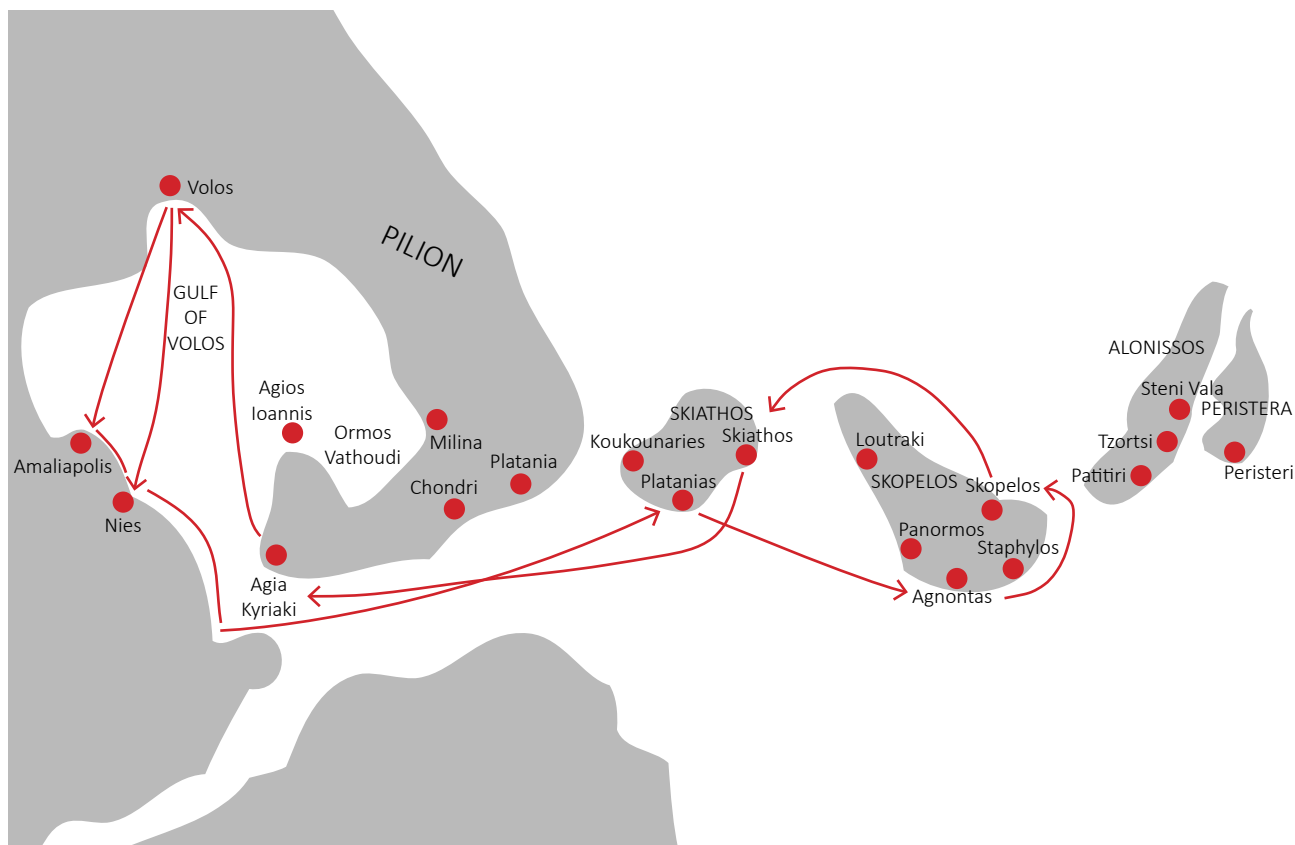


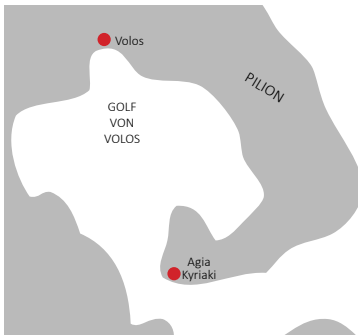
Route planner Volos

route 2 (1 week)



day:		destination from:	to:
1	Saturday	Volos, GULF of Volos	Amaliapolis or Nies, GULF of Volos
2	Sunday	Amaliapolis or Nies, GULF of Volos	SKIATHOS, Platanias
3	Monday	SKIATHOS, Platanias	SKOPELOS, Agnontas
4	Tuesday	SKOPELOS, Agnontas	SKOPELOS, Skopelos city
5	Wednesday	SKOPELOS, Skopelos city	SKIATHOS, Skiathos city
6	Thursday	SKIATHOS, Skiathos city	Agia Kyriaki, GULF of Volos
7	Friday	Agia Kyriaki, GULF of Volos	Volos, GULF of Volos

Location descriptions Departure port Volos



GULF of Volos

The Gulf of Volos is a protected sailing area and offers good opportunities for bathing stops and overnight stays at anchor in almost every bay. Numerous nice harbor towns are very close to each other here.

The area of the Gulf of Volos and the Northern Sporades is a very original area with numerous anchor bays. The further you move from Volos to the east, the more beautiful and lonely the area seems to be and the density of the bays is increasing. A part of Greece with friendly people and beautiful beaches, which has largely proven its authentic and original charm. You will be enthusiastic.

Volos

The harbor town of Volos is located in the Gulf of Volos, also known as the Pagasetic Gulf. Surrounded by a massive mountain range, here in the circular, only 15 nautical miles wide Gulf of Volos, nice little port towns and almost secluded coves together. The Gulf of Volos alone is worth the trip. The large, well-protected port of Volos, is located near the airport and offers all utilities. Therefore, Volos is also an ideal starting point for trips to the Northern Sporades



Agia Kyriaki, GULF of Volos

The small port of Agia Kyriaki is right at the exit of the gulf. It is a small inconspicuous place without much hustle and bustle, hardly touristy but with some good taverns and nice little shops.

Amaliapolis, GULF of Volos

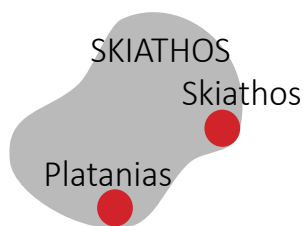
Amaliapolis on the west coast of the gulf is a typical small Greek harbor town. In addition to a worth seeing church and attractive taverns, there are several small shops and an excellent beach. Attention! To the north and west extends a military restricted area.

Bay Ormos Nies, GULF of Volos

This very deep bay is located south of Amaliapolis and promises quiet anchorages. In the west of the bay there is a shallow pebble beach, ideal for bathing for families with small children.

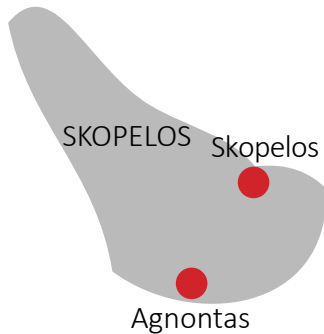
SKIATHOS, Skiathos city

Skiathos town is the big contrast to the rest of the area. There is party here. Skiathos is a lively tourist resort. It is a ferry hub and therefore it is not always easy to find a place in the harbor. The place, with its winding streets, gilded houses and small shops is quite an experience. On a hill, high above the old port of the city, invitingly stands an old windmill that has been converted into a restaurant. From here you have a wonderful 360 ° view!



SKOPELOS, Skopelos city

As well as in Skiathos town, in the main town of Skopelos on the island of the same name, in contrast to the other destinations, something more going on. The pier along the city, there is just behind the breakwater, a small pebble beach with offshore rocks, ideal for snorkelling. Here you can swim and snorkel and enjoy a leisurely stroll through the town and have a nice dinner.



SKOPELOS, Agnontas

In the small port of Agnontas supply and a nice shore leave is possible. With winds from the northwest and southwest as well as by the fast ferries rushing by, unfortunately terrible threshold arises in the bay. If there is no threshold in the village, especially the wide beach of the idyllic fishing village is recommended. There are some good taverns with fish and grill specialties and a small supermarket for shopping.

Please note that this is just a possible trip suggestion. Greece, with its countless small islands and bays, offers a lot of bathing stops and sailing opportunities. Please adapt your individual route to the given wind and weather conditions.



Also use mySea - the free and practical online guide - as an app or simply via internet for your trip planning: www-my-Sea.com

With this free digital travel guide you will quickly find everything about sailing areas, safe bays, idyllic harbors, good restaurants ... Book your berths in marinas and buoy fields easily online. Reserve the place in the marina simply via the app and enjoy more time on the sea. With thousands of pictures and tips, mySea is the perfect cruising companion for Croatia, Greece and Turkey.

All information without guarantee. Errors and mistakes excepted.

Have fun on your trip
Yours Pitter Yachtcharter team